

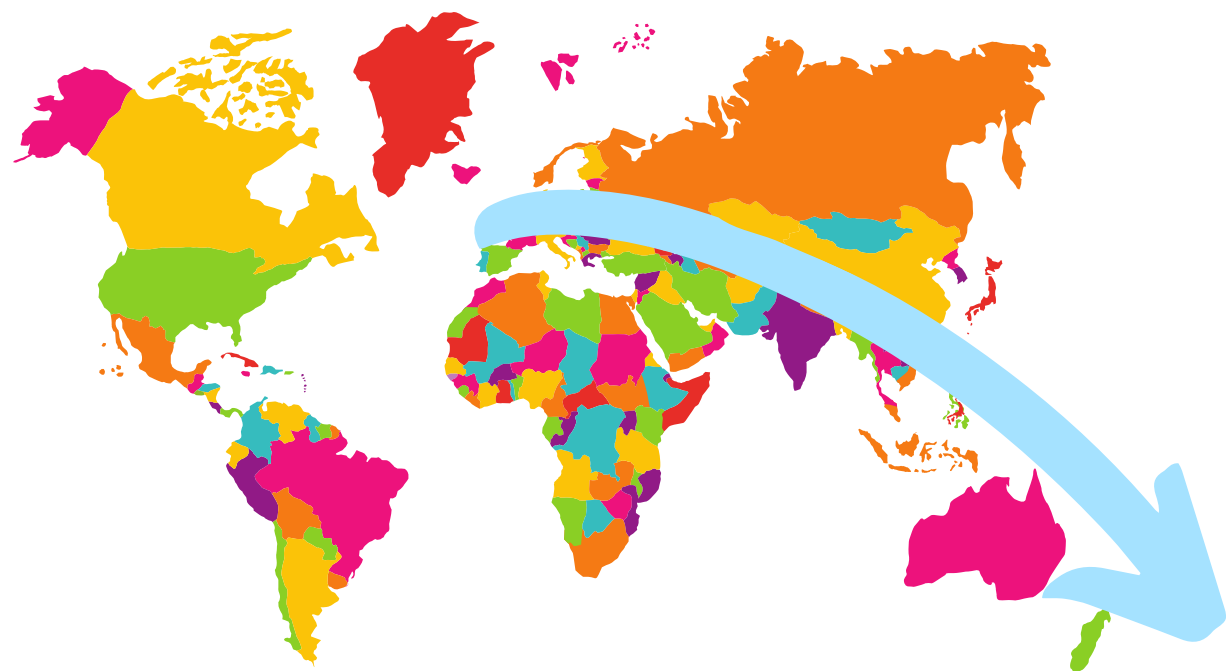
INTERACTIVE MAP ACTIVITY

As a complementary activity to carry out along the "Journey through English" project, we will create an interactive world map or country map.

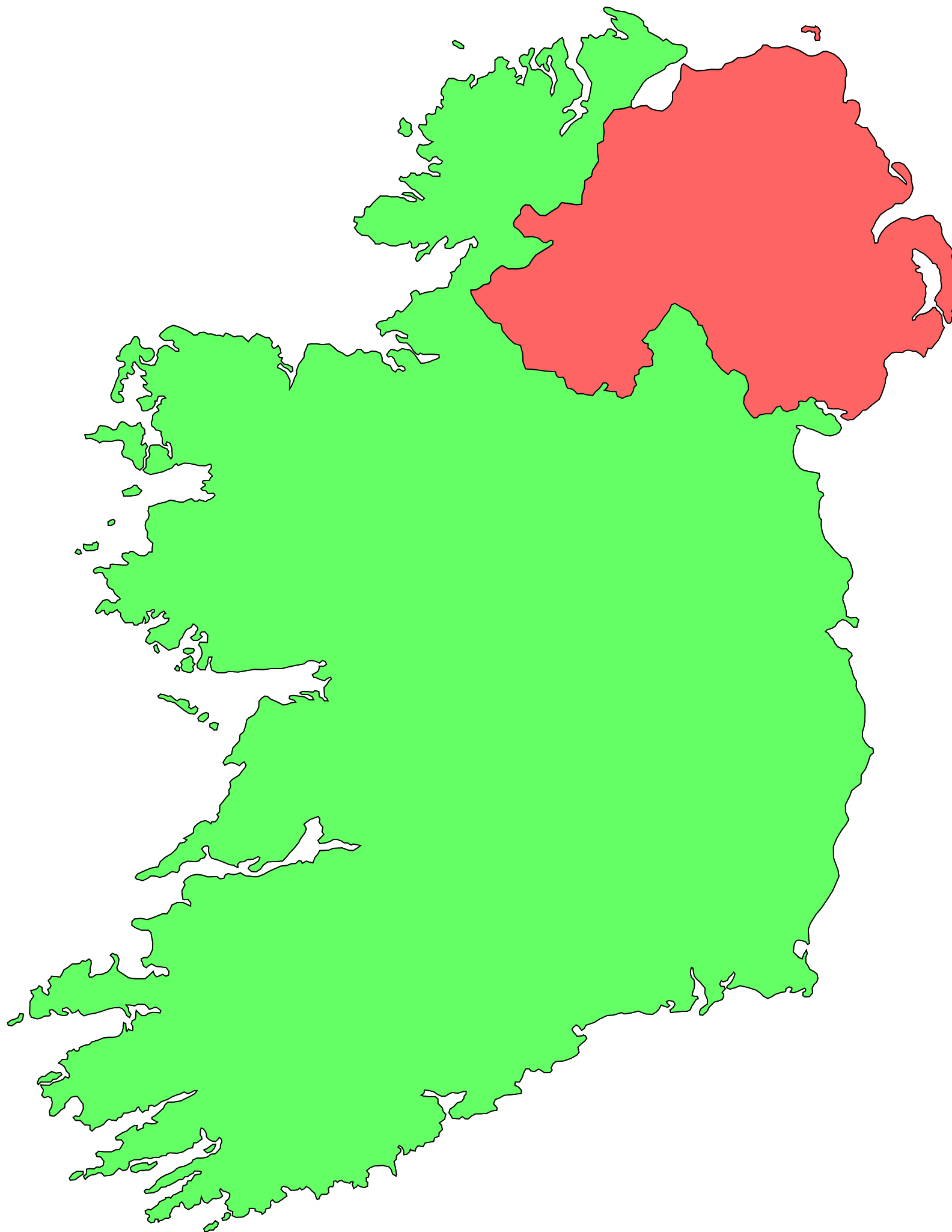
It can be done digitally (using tools such as thinglink or h5P) or as a poster in which students will go adding information they find out about the different countries. It can be written information or QR codes that include videos done by them, recordings, Internet links...)

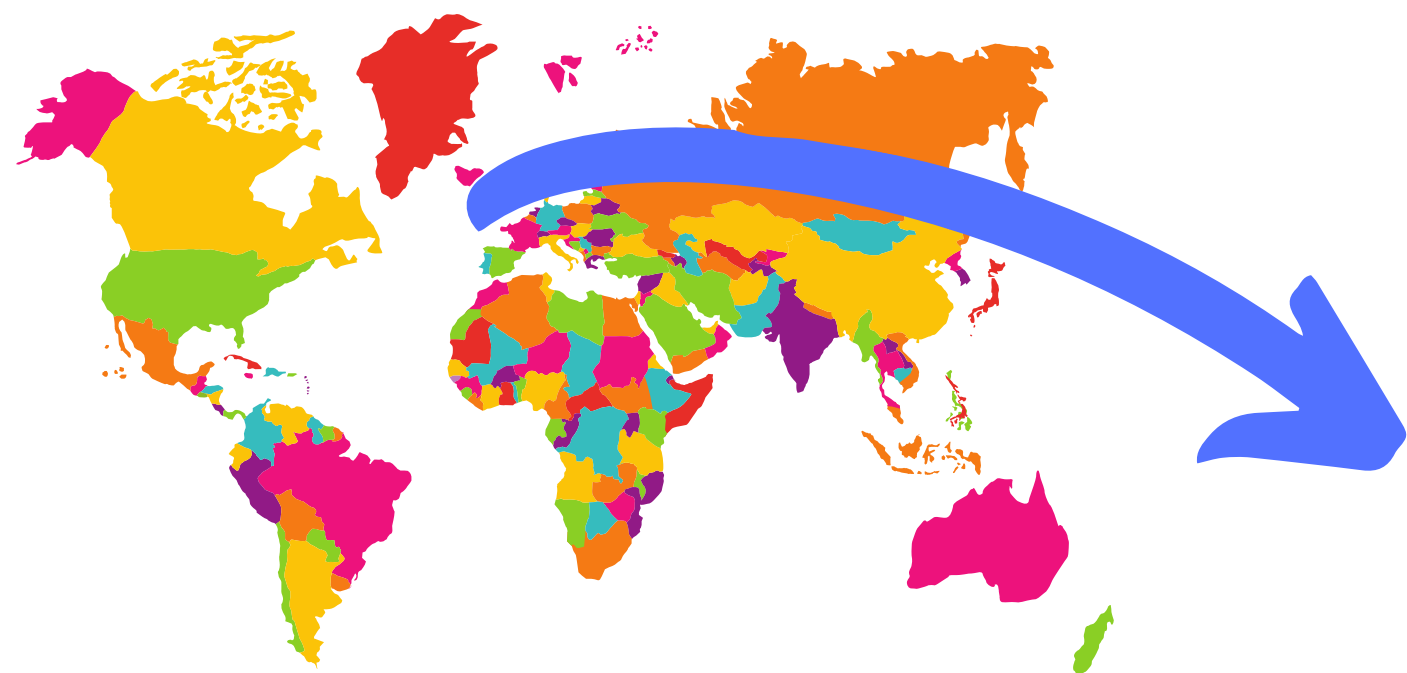
It will help as a revision and will contribute to long-term learning.





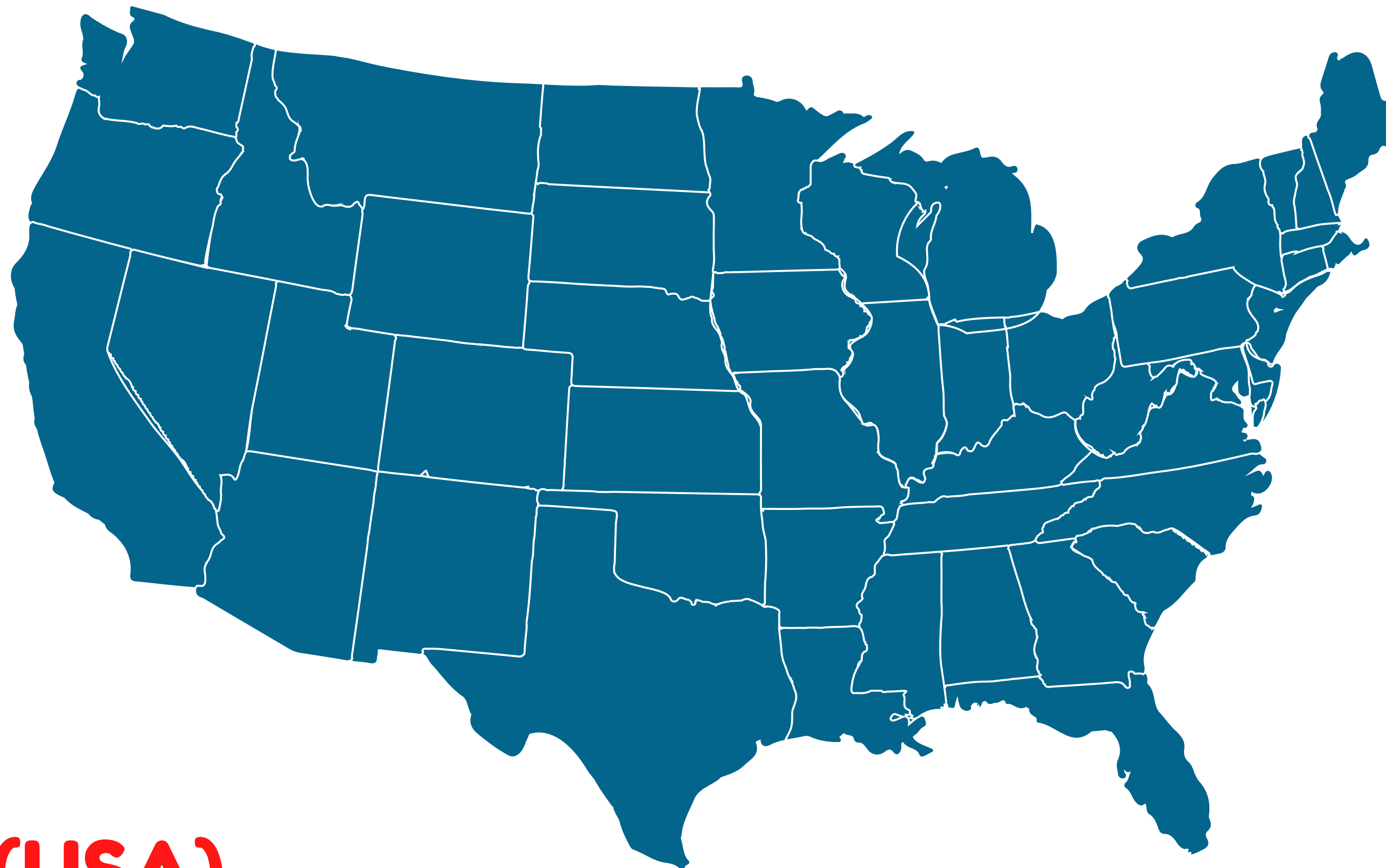
IRELAND



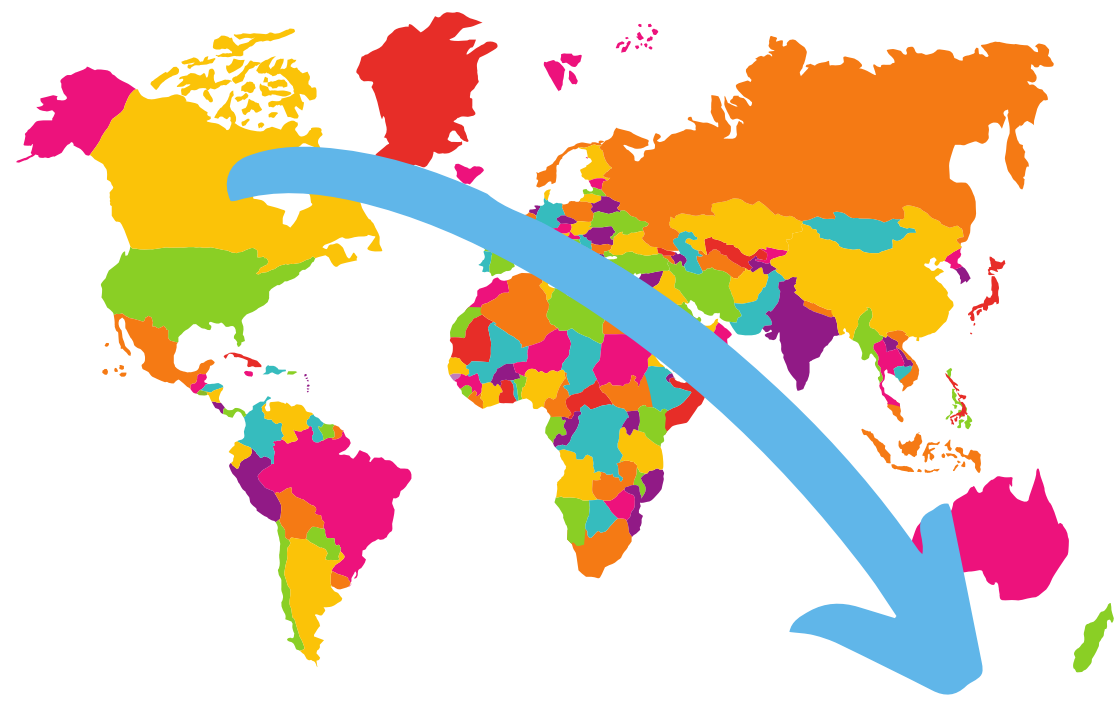


United Kingdom (UK)





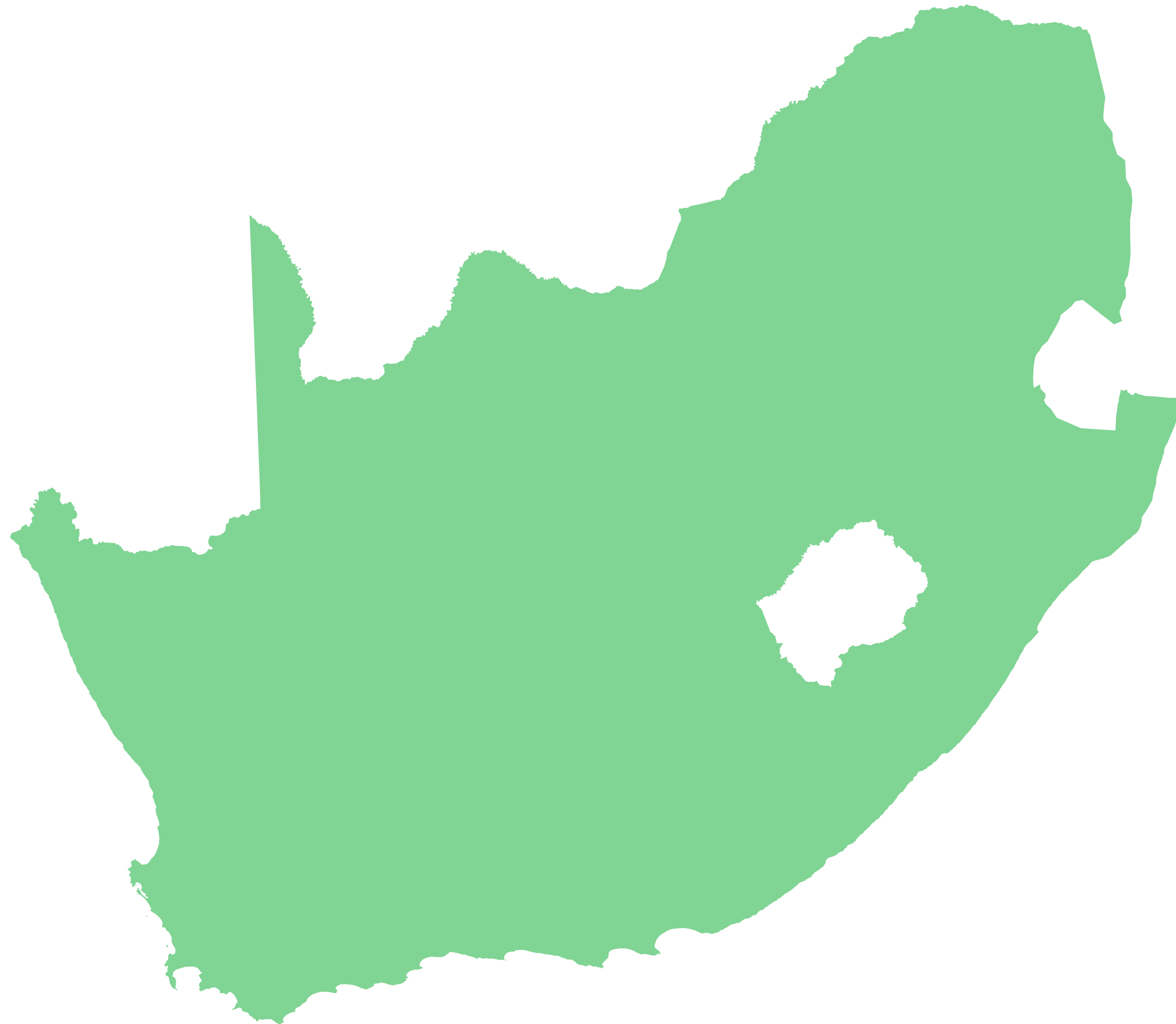
United States (USA)



CANADA



AUSTRALIA



SOUTH AFRICA